

WILKES COUNTY

STOKES COUNTY

SURRY COUNTY











FIGURE 5
Deficient Bridges

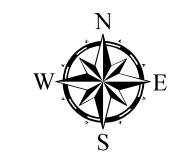


Yadkin County

**Comprehensive
Transportation Plan**

Legend

-  Deficient Bridges (# Bridge Number)
-  Schools
-  Airports
-  Study Roads
-  County Roads
-  Rivers and Streams
-  Water Bodies
-  Municipal Boundaries
-  Planning Boundary
-  County Boundary



Base map date: November 2012

